









Some data layers are copyrighted - see metadata for info

-  Status: Soils Coverage
-  Roads-County, Township
-  IDNR ORC Regions
-  Sections(PLSS)
-  Towns - Incorp(pts) 2000
-  Counties
-  Towns(Boundaries) 2000
-  Towns(Boundaries) 1998
- Digital Ortho
Photos, available at 1:40000
scale